

# New Hanover County Future Land Use Map

Plan NHC  
Charting the Course




Pender County

Pender County










Brunswick County

NAD 1983 StatePlane North Carolina FIPS 3200 Feet  
Projection: Lambert Conformal Conic  
Linear Unit: Foot U.S.  
GCS: North American 1983  
Datum: North American 1983  
Scale: 1:34,470



2

Miles

- Place Type*
-  COMMERCE ZONE
  -  EMPLOYMENT CENTER
  -  GENERAL RESIDENTIAL
  -  URBAN MIXED USE
  -  COMMUNITY MIXED USE
  -  RURAL RESIDENTIAL
  -  CONSERVATION
  -  GROWTH NODES
  -  WATER FEATURES

The Future Land Use Map is not legally binding like the New Hanover County Zoning Map. It is intended to be a general representation of the 25 year vision for New Hanover County, created by the citizens who were involved with Plan NHC, and will be used to guide future development decisions.